







	PLANNING APPLICATION BOUNDARY LINE
	ACCESS POINTS
	EXISTING PEDESTRIAN ACCESS POINTS
	PROPOSED PEDESTRIAN ACCESS POINTS
	DEVELOPMENT ZONE
	INDICATIVE PRIMARY ACCESS ROAD
	INDICATIVE SECONDARY/TERTIARY ROADS
	EXISTING PUBLIC RIGHT OF WAY
	INFORMAL PEDESTRIAN PATH

PRIMARY ACCESS CORRIDOR TO INCLUDE ROAD, FOOTPATHS, CYCLE PATHS WHERE NECESSARY, SERVICE MARGINS, VERGES, SUDS WHERE INCLUDED & PRIVATE FRONT GARDENS.



**Omega Architects**  
The Front Barn, 124 Manor Road North, Thames Ditton, KT7 0BH  
T: 01372 470 313 W: [www.omega-architects.co.uk](http://www.omega-architects.co.uk)

Project:  
Land South of Barrow Green Road, Oxted

Scale:	Revision	Drawn	Check	Date
1:500 @ A0	A	BB	JM	20.11.20

Project No'	Class	Dept No'	Schedule	Row
-------------	-------	----------	----------	-----

Project No.	Year	Project No.	Year	Year

3129	A	1201	PL	B
------	---	------	----	---

CLAS. C - COLOURED, A - BLACK & WHITE  
CLAS. IN. SECTOR, N. HIGHER, A. ACADEM. DE. MONTES DE

DESIGNED BY OMSA ARCHITECTS. The contents of this document must not be copied or reproduced in whole or in part without the written consent of Omsa Architects Limited. Book Top Publishing and Design, Design by Omsa Architects.